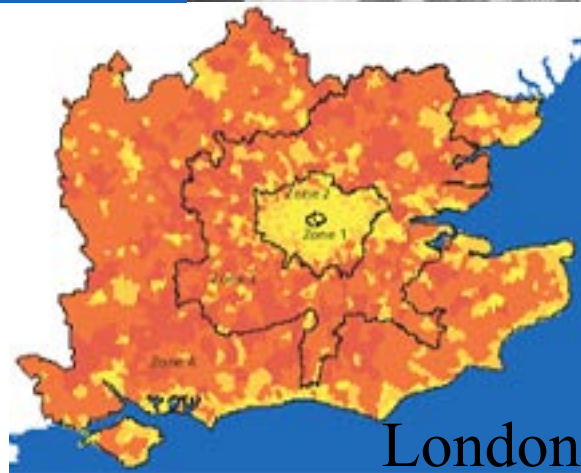
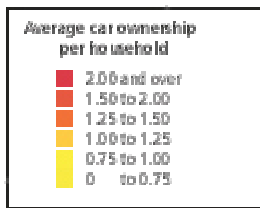
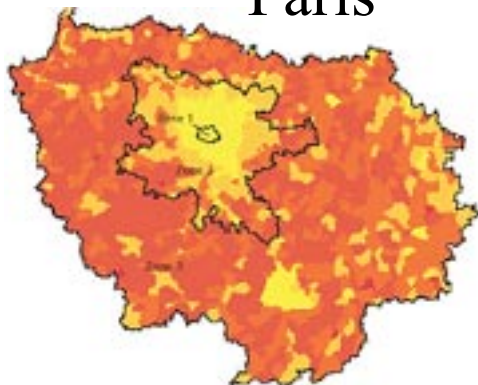


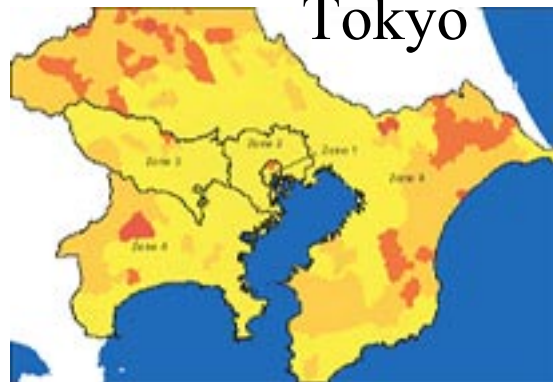
Vehicles per Household



Paris



Tokyo



COMPARATIVE TRANSPORT DATA FROM FOUR FINANCIAL CAPITALS

For the Institute of Public Administration, with partial funding from the U.S. Department of Transportation, Konheim & Ketcham prepared the New York segment, and much of the analysis of the demand for, access to, and performance of roadway and public transit systems in Paris, London, Tokyo and New York. The report provides a comparison of the four metropolitan regions in tabular and graphic format (utilizing GIS): including demographic characteristics, travel behavior and transport system performance and infrastructure investment; the institutional structure of transportation decision-making and the methods of financing transport. As a result, K&K has built an extensive database on transport in the 31-county NY, NJ, CT metropolitan area.